








**Heritage Park CDD Property**

-  CDD Property
-  Conservation Easement
-  CDD Easements
-  Stormwater Flow
-  Fountain Location



**Prosser Hallock**

August 1, 2012

-FIGURE 4-

Disclaimer: The GIS data provided is to be considered a generalized spatial representation that is subject to revisions. This information is provided as a visual representation only and is not to be used as a legal or official representation of legal boundaries. Prosser Hallock Inc. assumes no responsibility associated with its misuse.

P:\04022\_04\GIS\Heritage\_LandUse\_E\_1017.mxd